





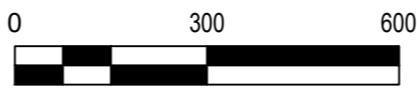


GENERAL DIRECTION OF HIGHWALL ADVANCE

PROGRESS MAP LEGEND

-  P-3987 MINE NO. 2 ASMC PERMIT BOUNDARY
-  P-3950 MINE NO. 1 ASMC PERMIT BOUNDARY
-  SECTION LINE
-  FORTY LINE
-  HIGHWALL LOCATION: 08/01/2022
-  PREVIOUS HIGHWALL LOCATION



TOWNSHIP 15 SOUTH, RANGE 3 WEST,
SITUATED IN JEFFERSON COUNTY, ALABAMA



Black Warrior Minerals, Inc.

2 Office Park Circle, Suite 205 - Birmingham AL 35223

SURFACE MINE #1 (ASMC: P-3950)
SURFACE MINE #2 (ASMC: P-3987)

QUARTERLY HIGHWALL PROGRESS MAP

DATE: Aug. 11, 2022 | PATH: C:\BWM\Surface Mine Production\Workmaps\Pit-Property Map
SURVEY DATE: Aug. 01, 2022 | DWG NAME: BWM-Pit_Property Map.dwg